NEBRASKA ADMINISTRATIVE CODE

TITLE 459, NEBRASKA ADMINISTRATIVE CODE

NEBRASKA DEPARTMENT OF NATURAL RESOURCES

Rules Relating to Boundaries of State Game Refuges

CHAPTER 1

Rules Related to Boundary of State Game Refuges
-- Various Counties, Nebraska

NEBRASKA ADMINISTRATIVE CODE

TITLE 459 --- RULES RELATING TO BOUNDARIES OF STATE GAME REFUGES

CHAPTER 1 --- RULES RELATING TO BOUNDARY OF STATE GAME REFUGES - - VARIOUS COUNTIES, NEBRASKA

NUMERICAL TABLE OF CONTENTS

SUBJECT OF TITLE	STATUTORY AUTHORITY	SUBSECTION
Banks of the Stream	§ 37-707	001
Update of Boundary	§ 37-707	002
Boundary - Garden County	§ 37-707	003
Boundary - Douglas-Saunders County	§ 37-707	004
Boundary - Niobrara River	§ 37-707	005
Boundary - North Platte River	§ 37-707	006
Maps	§ 37-707	007

NEBRASKA ADMINISTRATIVE CODE

TITLE 459, NEBRASKA ADMINISTRATIVE CODE

NEBRASKA DEPARTMENT OF NATURAL RESOURCES

Rules Relating to Boundaries of State Game Refuges

CHAPTER 1

Rules Related to Boundary of State Game Refuges
-- various counties, Nebraska

001. Banks of the River. For purposes of this Chapter, the banks of the river means the words used in *Neb. Rev. Stat.* §§ 37-706(3), and is depicted by a line on maps produced by the Department of Natural Resources ("Department") using best available technical information, best available elevation information, and past and present observations of the river and adjacent lands.

002. Update of Boundary. The Department may update the boundary determination whenever it determines that there has been a substantial change in the location of the banks of the river used for locating such boundary. For purposes of this chapter, a substantial change in the location of the banks of the river will be deemed to have occurred if a horizontal movement of greater than fifteen (15) yards has occurred from the current river bank line, and such change in the river bank line has been maintained for a period of at least two (2) years. Any member of the public may request the Department to review its boundary determination by submitting an petition requesting such review. Every petition must be accompanied by a representation made by the applicant that the boundary has undergone a substantial change as defined by this section. The Department shall not be required to update the boundary determination more often than once every five (5) years.

003. Boundary - Garden County, Nebraska. See *Neb. Rev. Stat*. § 37-706(1)

004. Boundary - Douglas-Saunders County Game Refuge. See *Neb. Rev. Stat.* § 37-706(2)(a).

005. Boundary - Niobrara River Game Refuge. See *Neb. Rev. Stat.* § 37-706(2)(b).

006. Boundary - North Platte River Game Refuge. See *Neb. Rev. Stat*. § 37-706(2)(c).

007. State Game Refuge Maps. The attached maps depict the boundaries of the State Game Refuges.

GARDEN COUNTY STATE GAME REFUGE

Sheet 1 of 4

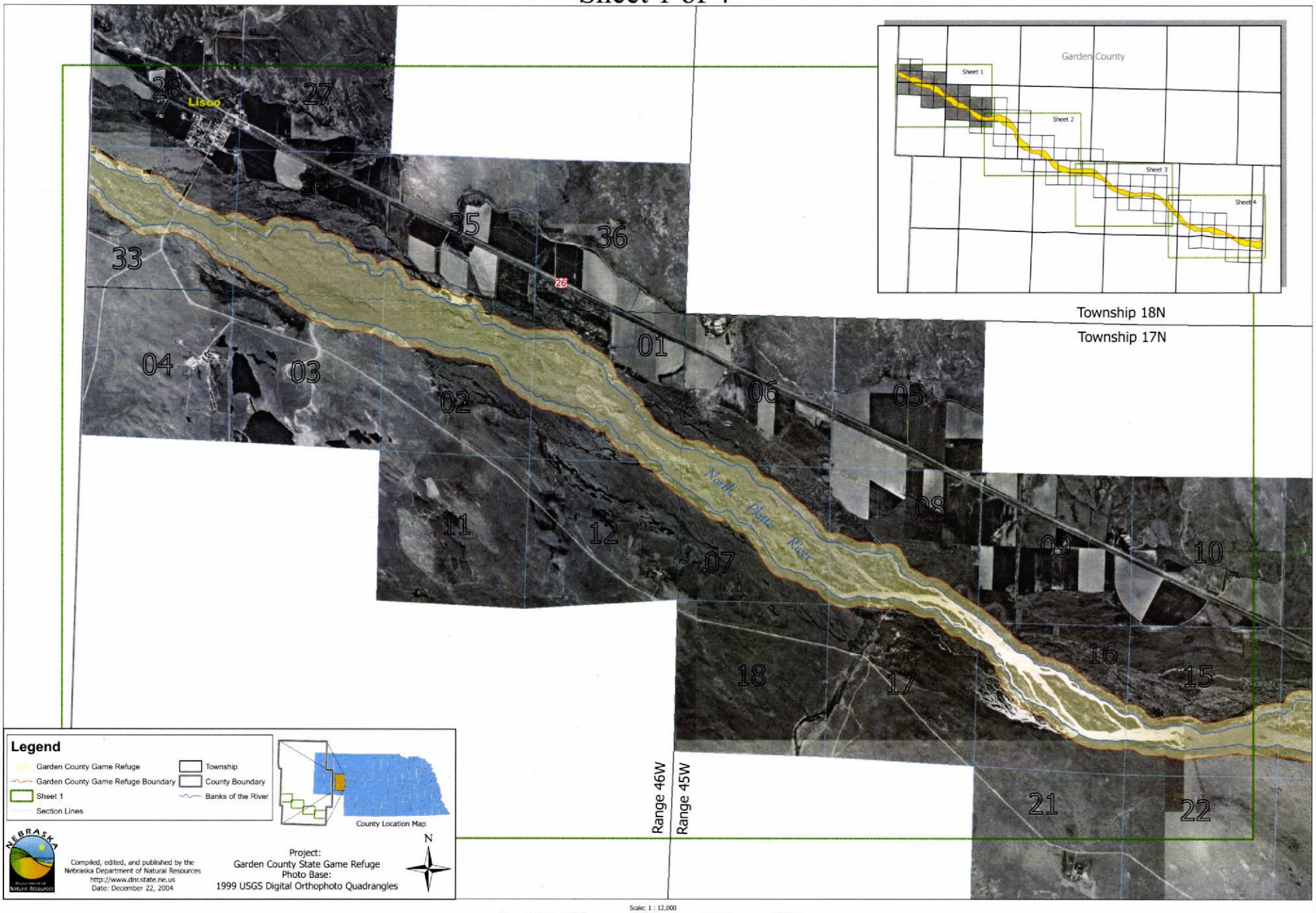

GARDEN COUNTY STATE GAME REFUGE

Sheet 2 of 4

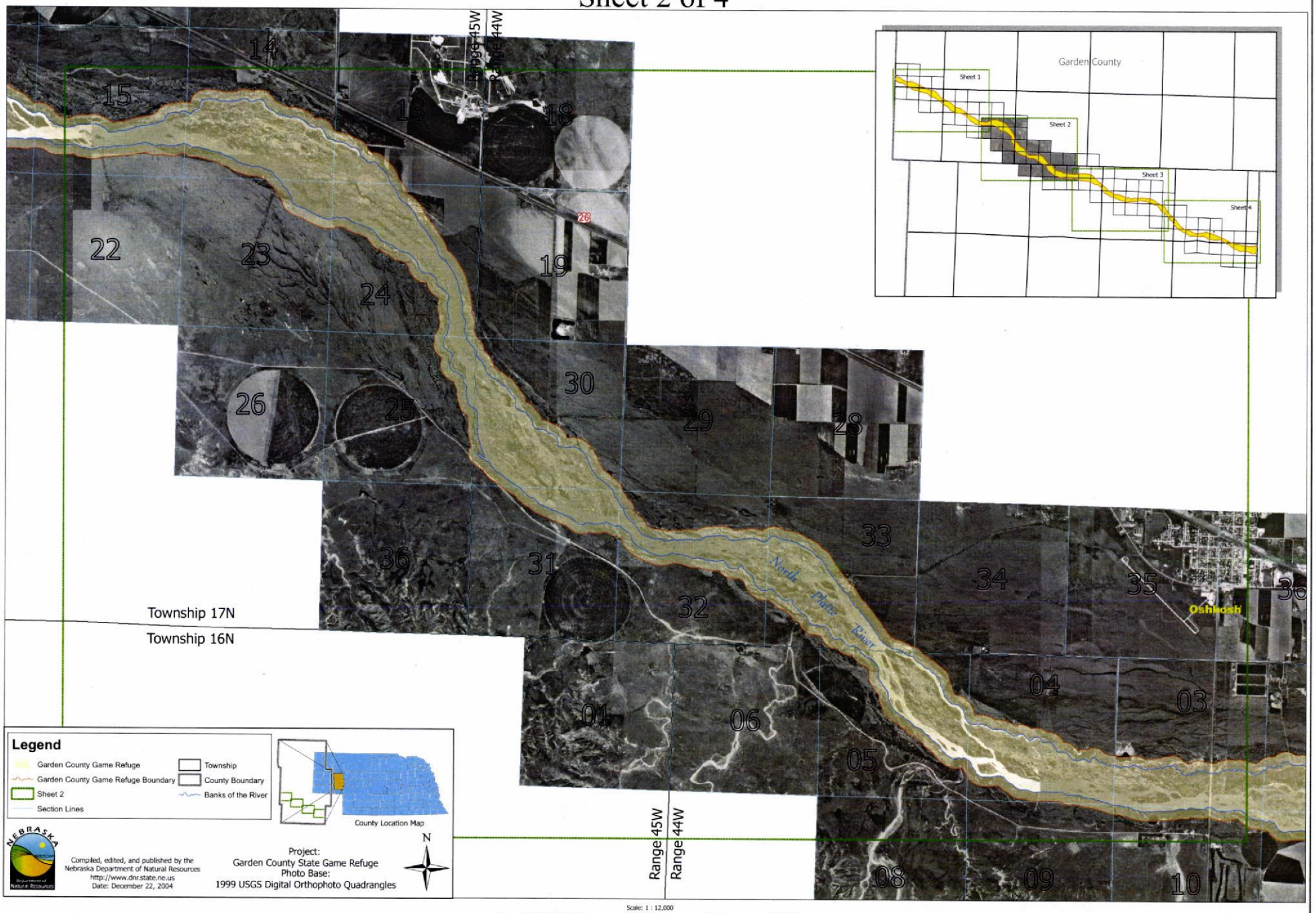

GARDEN COUNTY STATE GAME REFUGE

Sheet 3 of 4

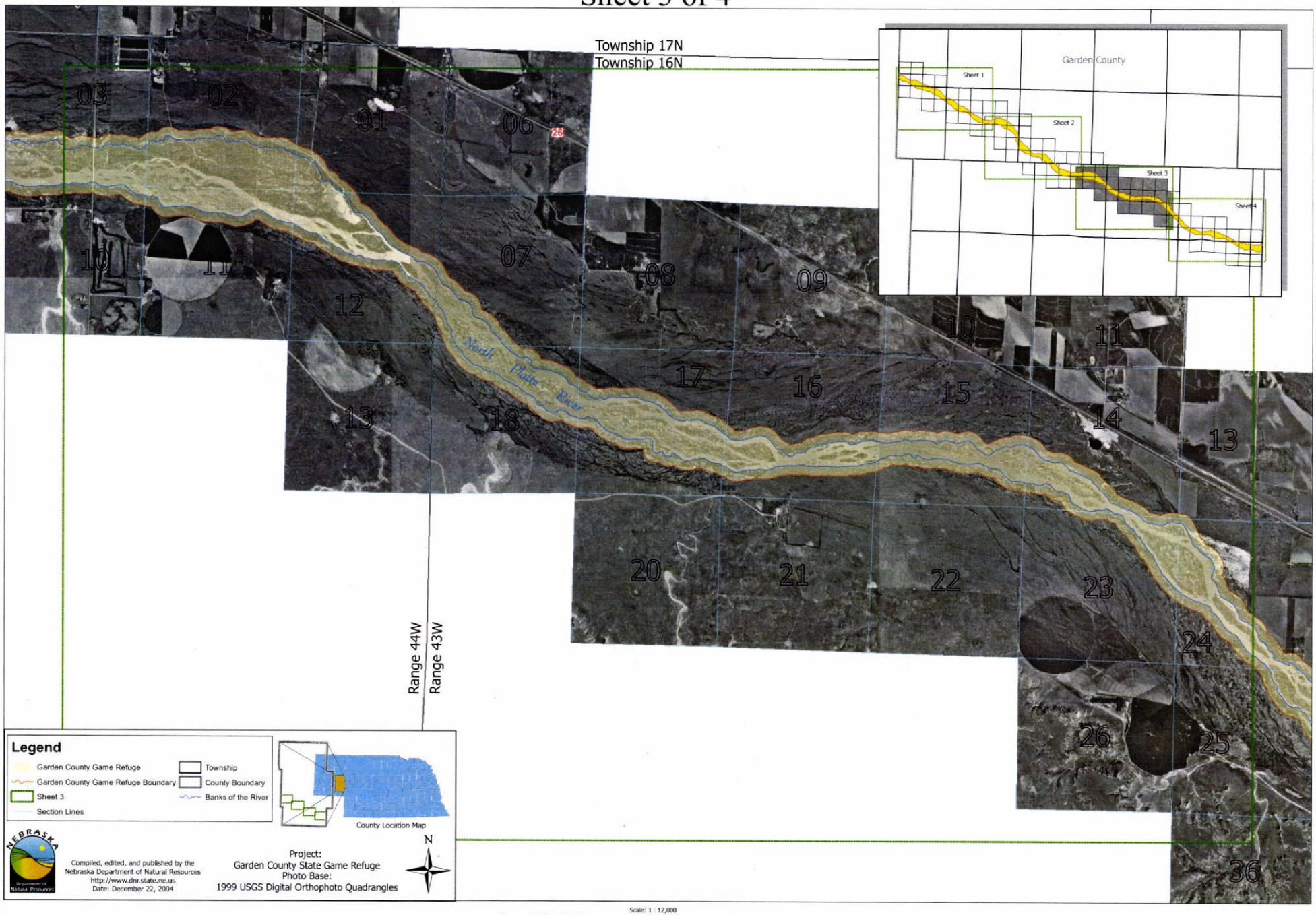

GARDEN COUNTY STATE GAME REFUGE

Sheet 4 of 4

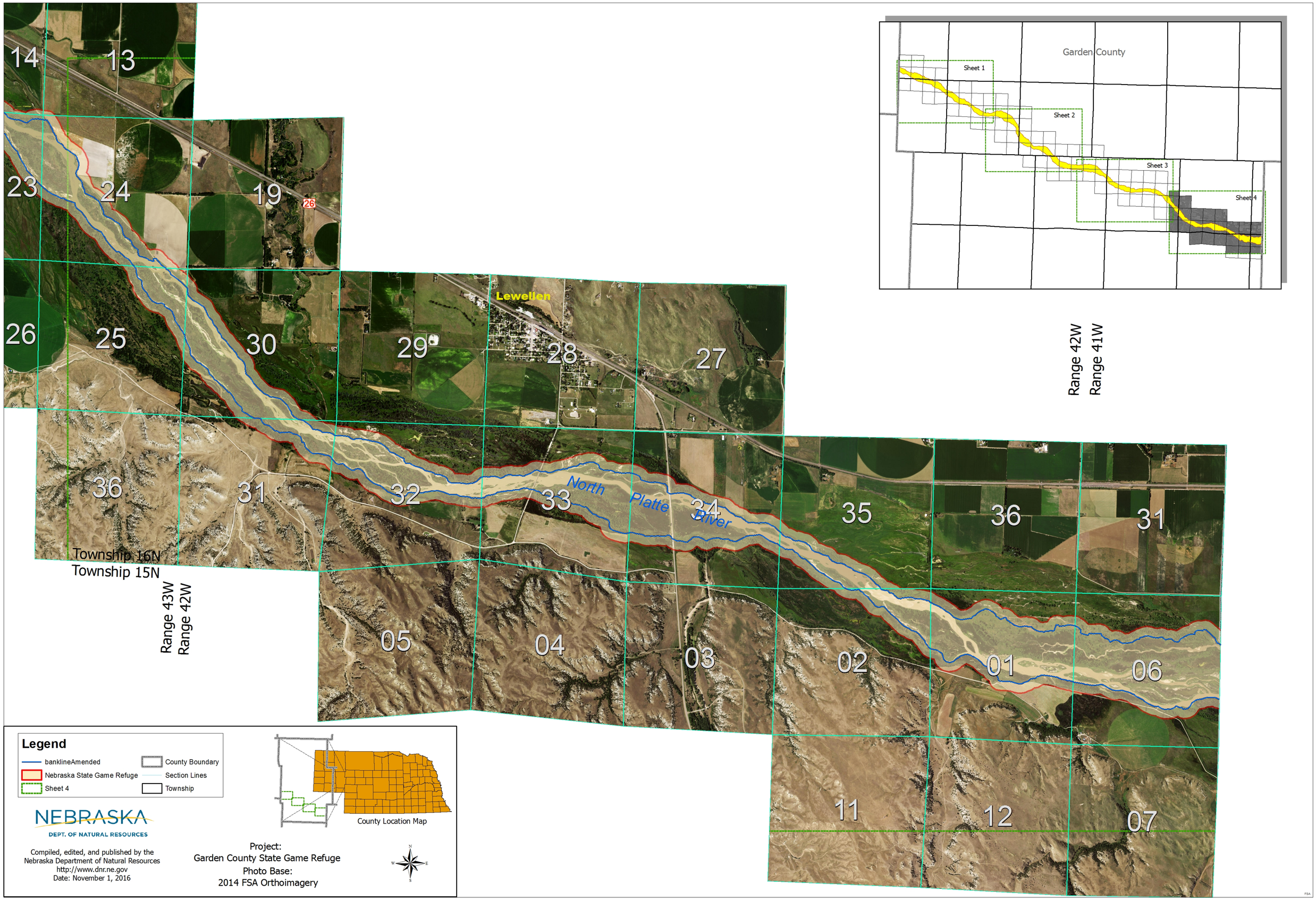

DOUGLAS-SAUNDERS COUNTY GAME REFUGE

Index Sheet

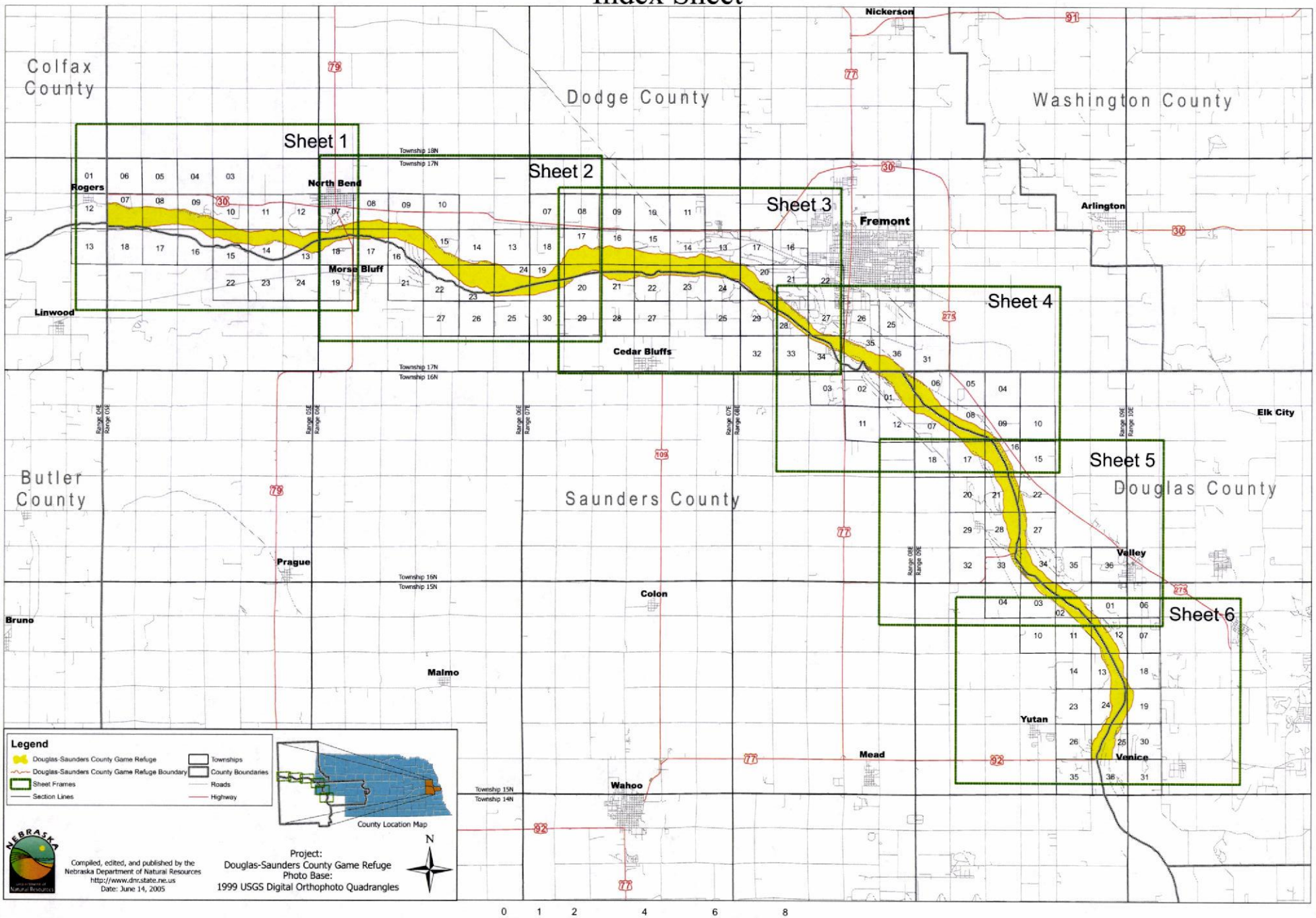

DOUGLAS-SAUNDERS COUNTY GAME REFUGE

Sheet 1 of 6

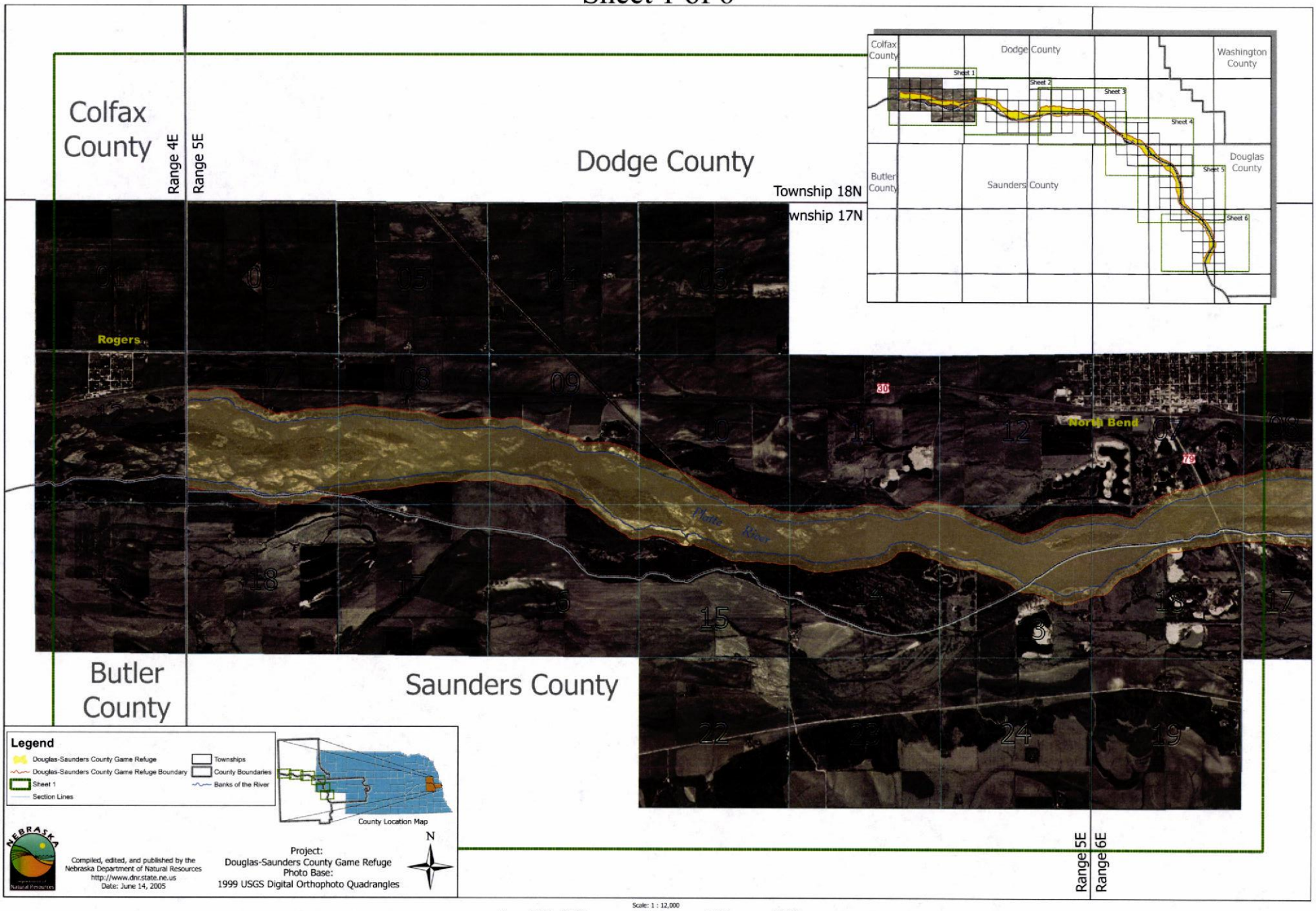

DOUGLAS-SAUNDERS COUNTY GAME REFUGE

Sheet 2 of 6

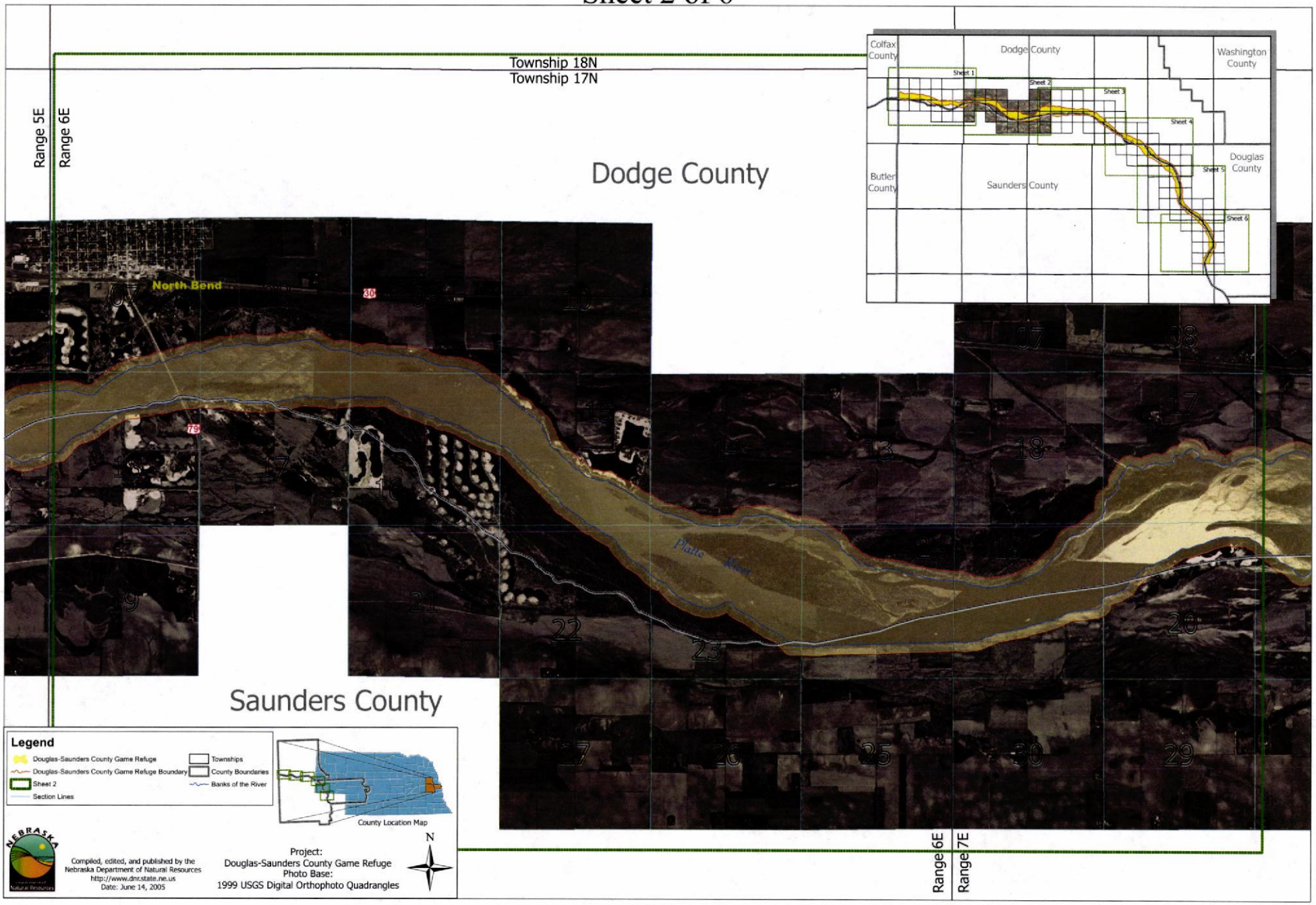

DOUGLAS-SAUNDERS COUNTY GAME REFUGE

Sheet 3 of 6

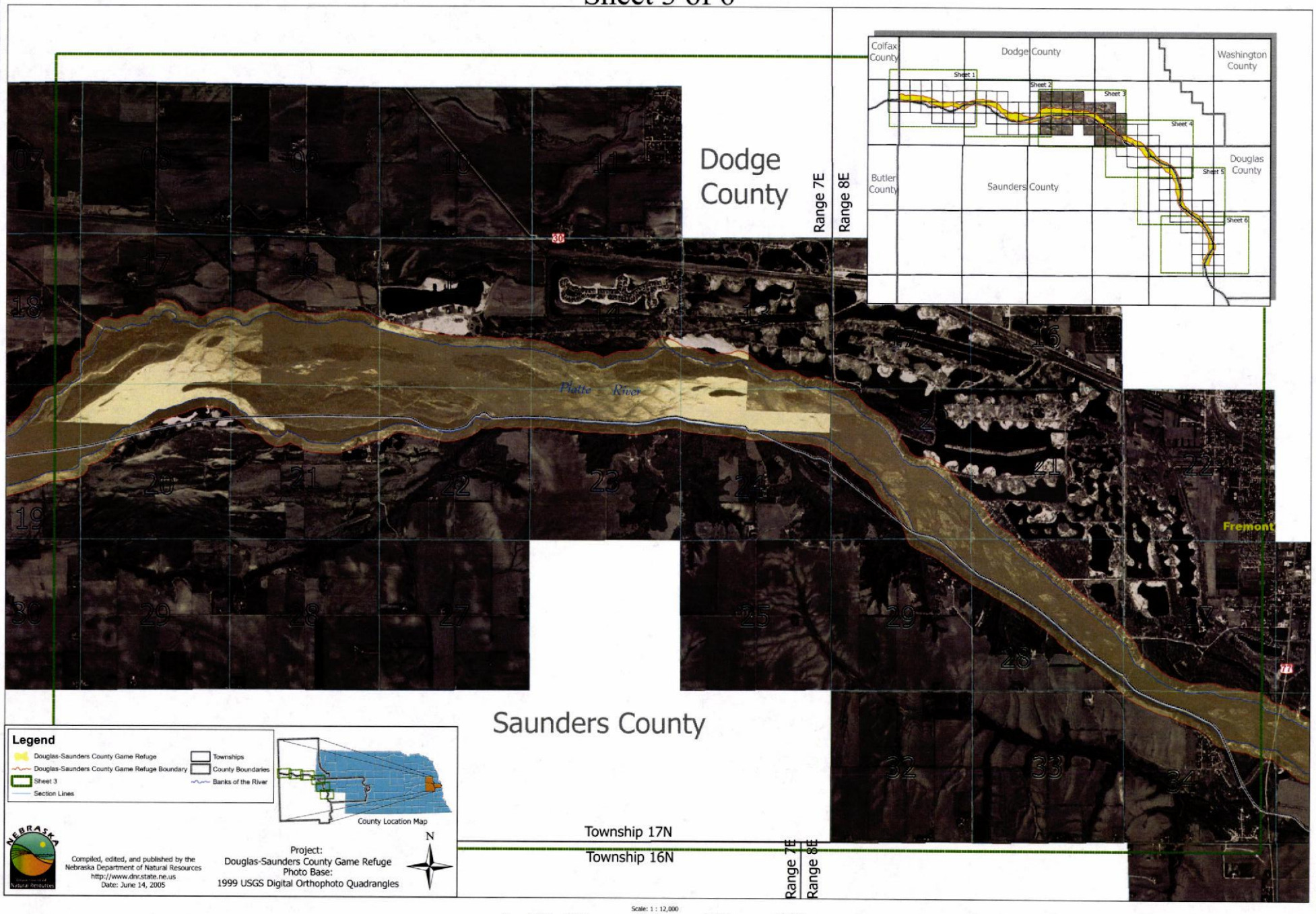

DOUGLAS-SAUNDERS COUNTY GAME REFUGE

Sheet 4 of 6

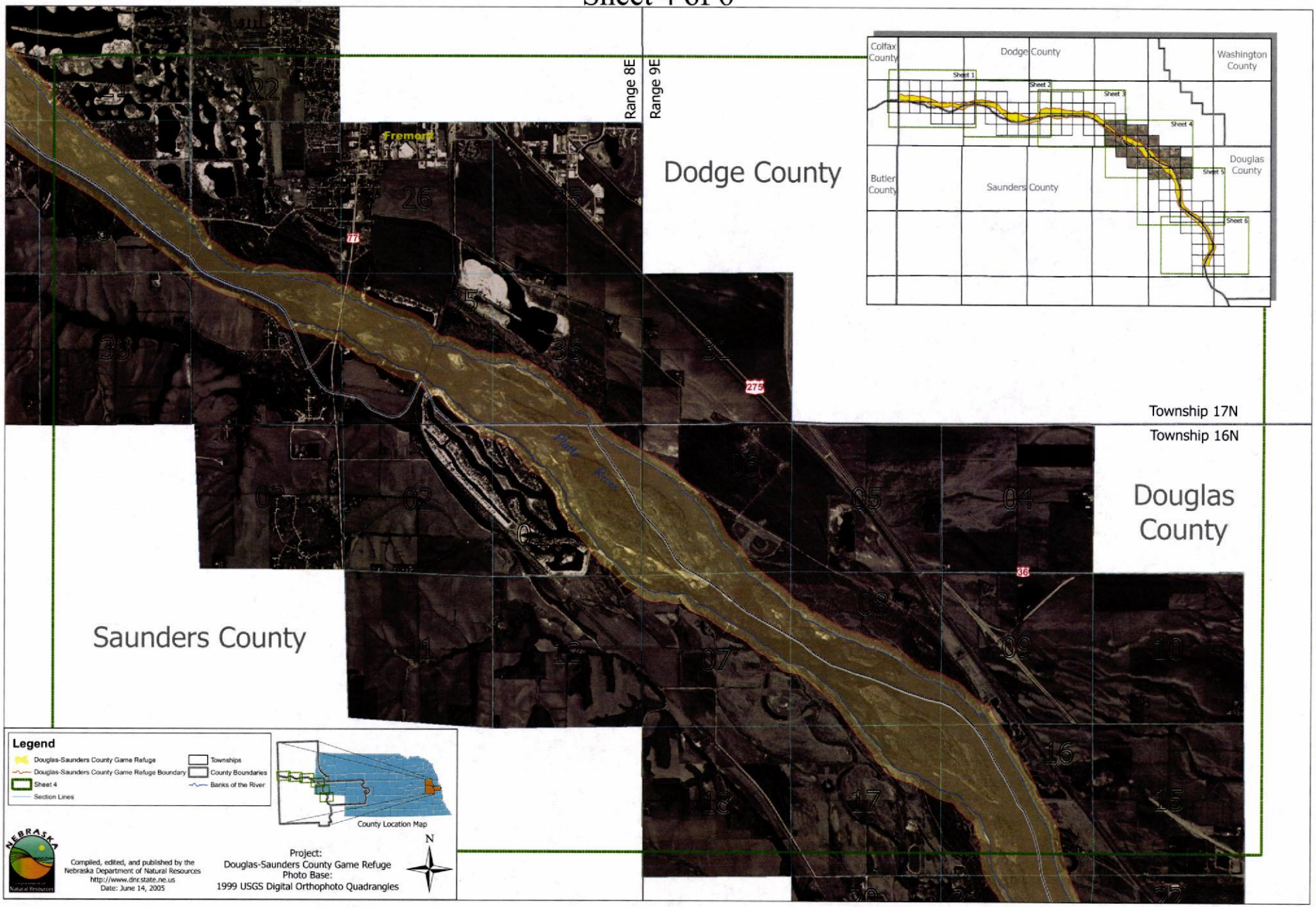

DOUGLAS-SAUNDERS COUNTY GAME REFUGE

Sheet 5 of 6

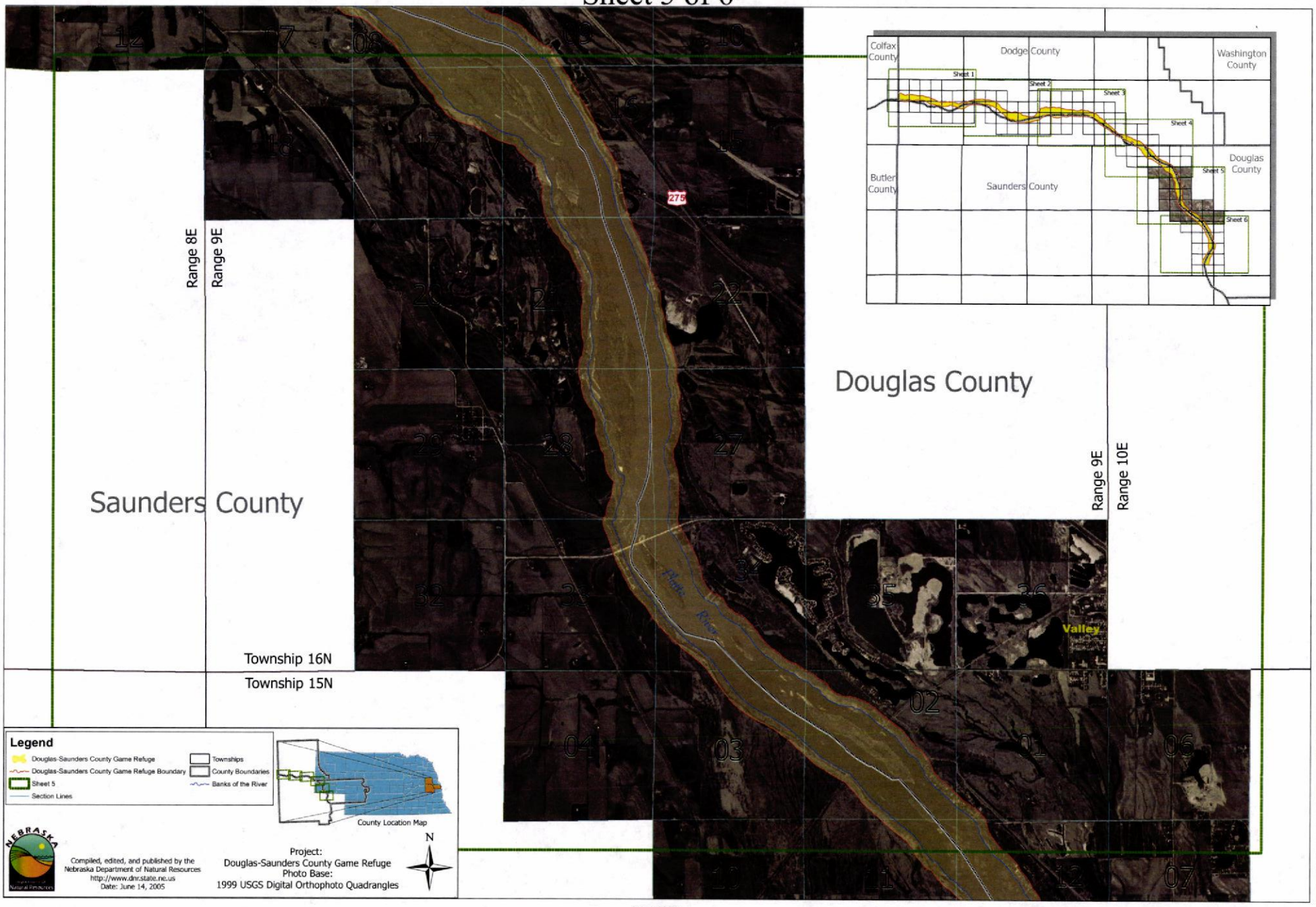

DOUGLAS-SAUNDERS COUNTY GAME REFUGE

Sheet 6 of 6

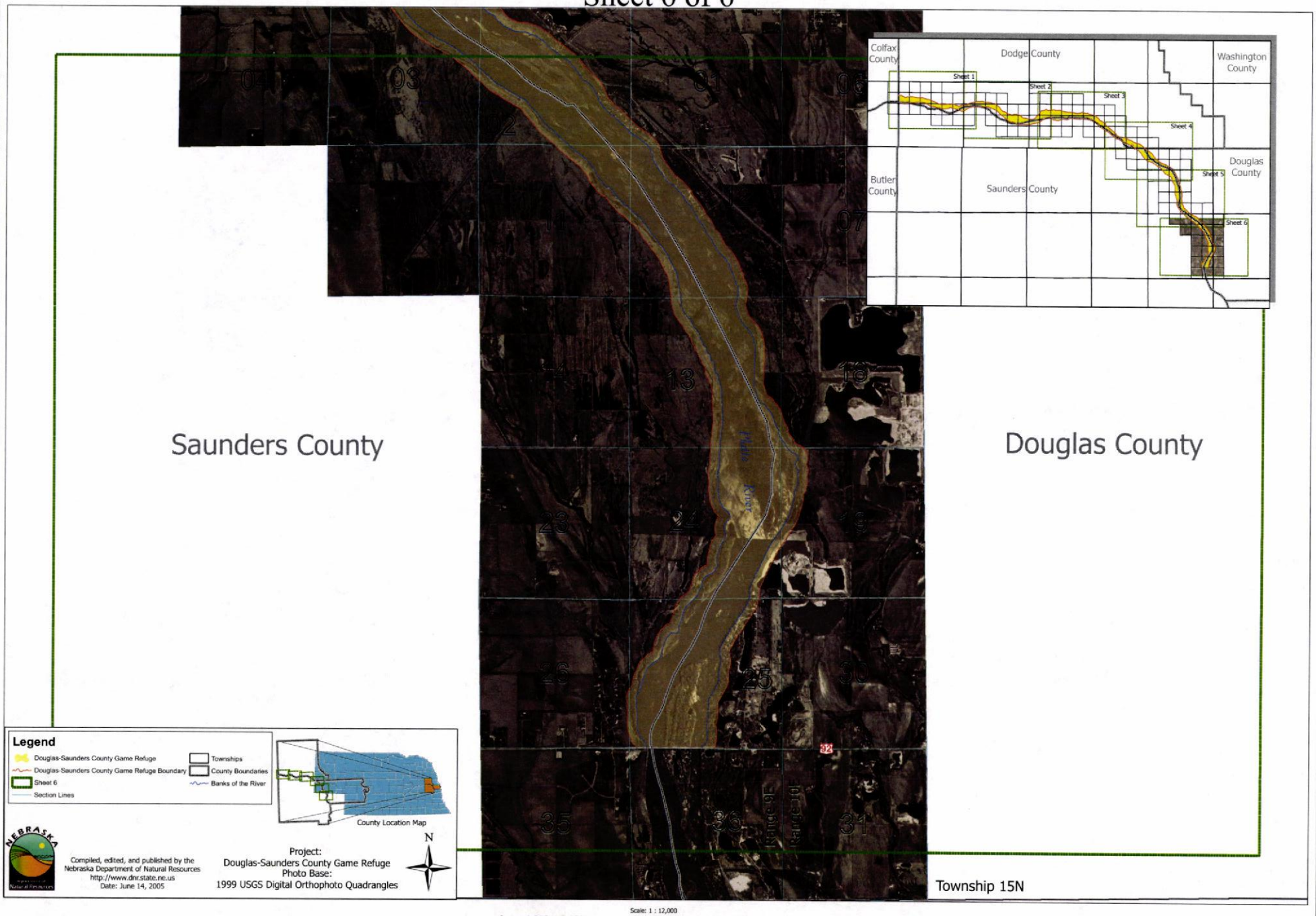

NIOBRARA RIVER GAME REFUGE

Index Sheet

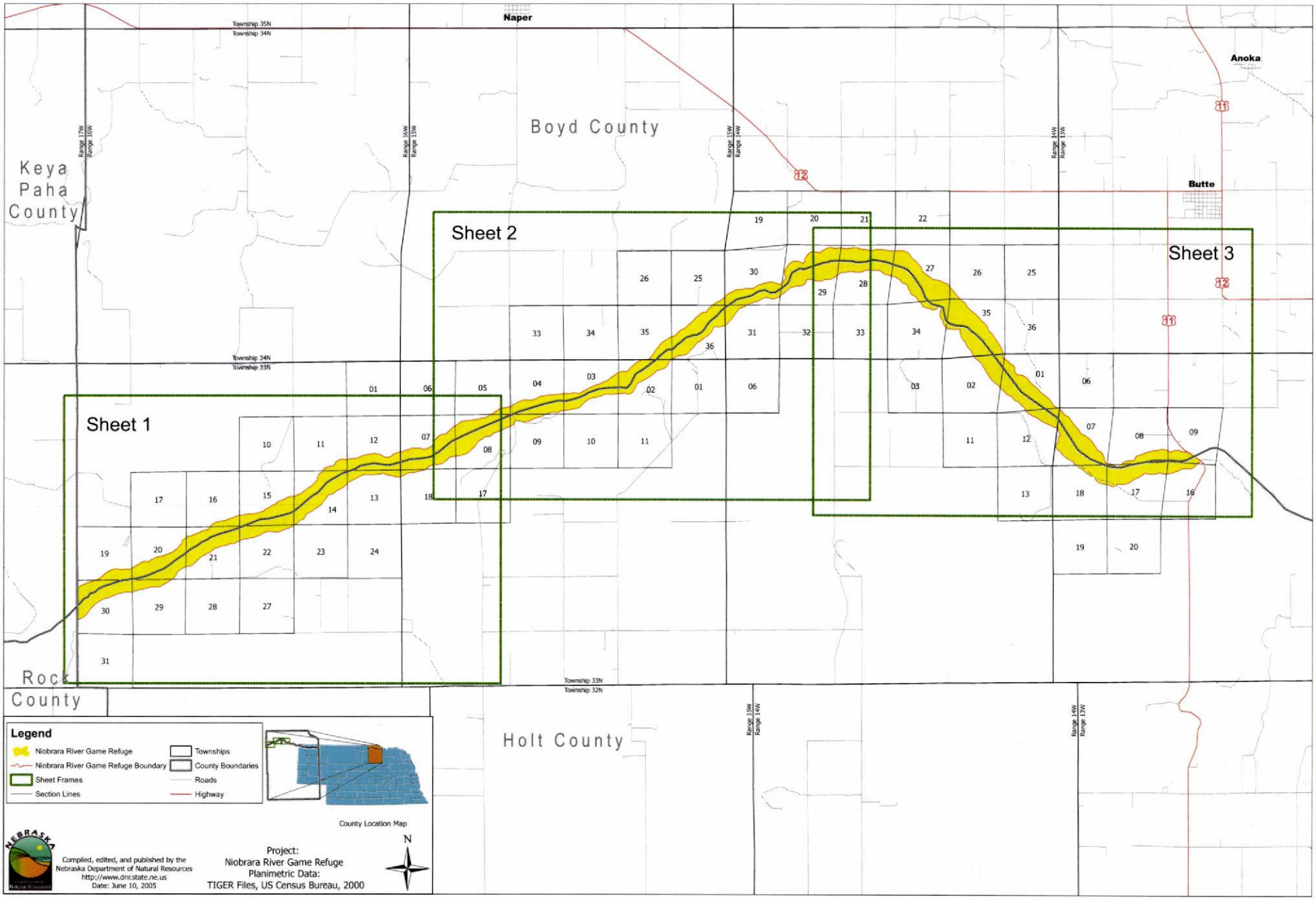

NIOBRARA RIVER GAME REFUGE

Sheet 1 of 3

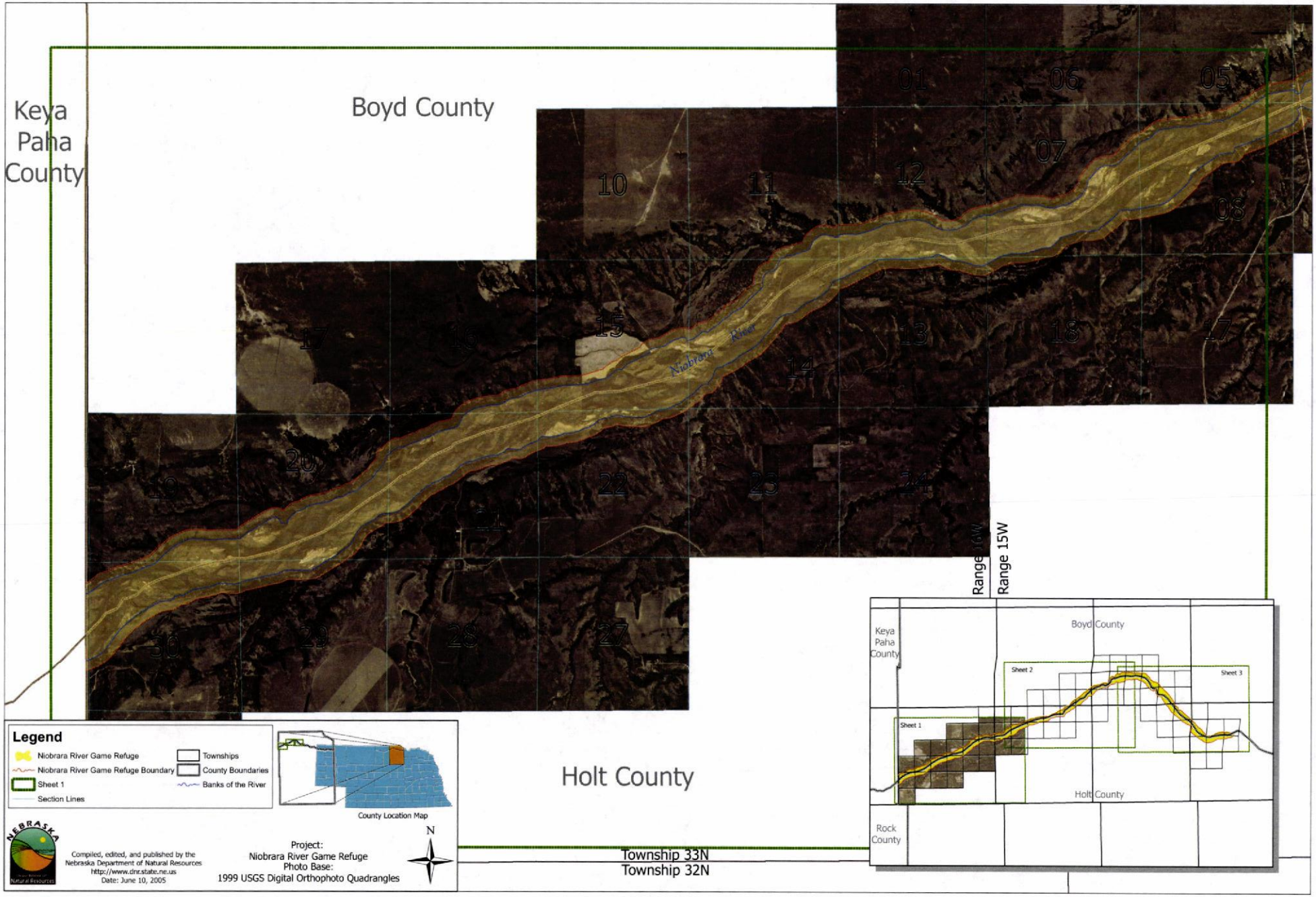

NIOBRARA RIVER GAME REFUGE

Sheet 2 of 3

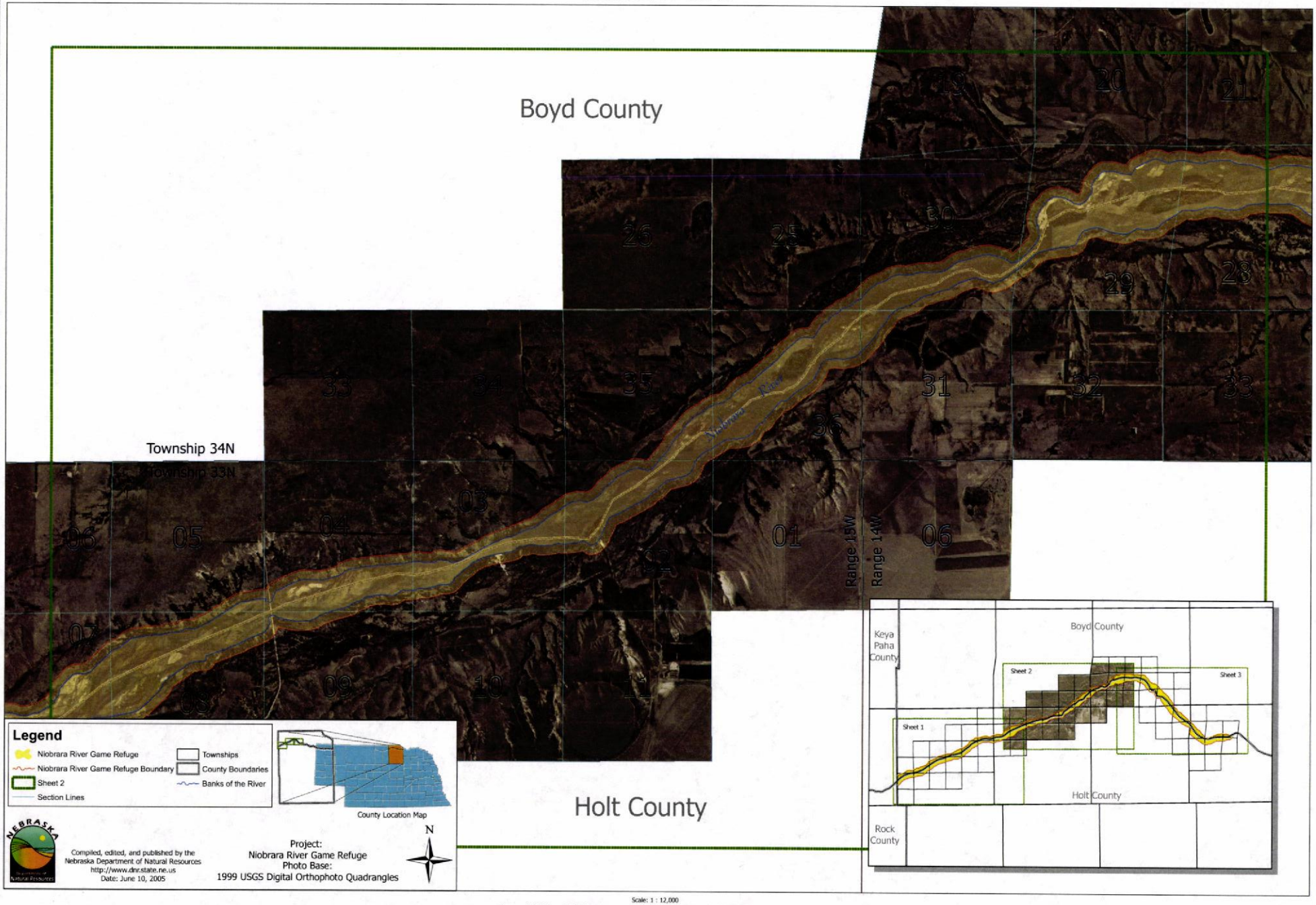

NIOBRARA RIVER GAME REFUGE

Sheet 3 of 3

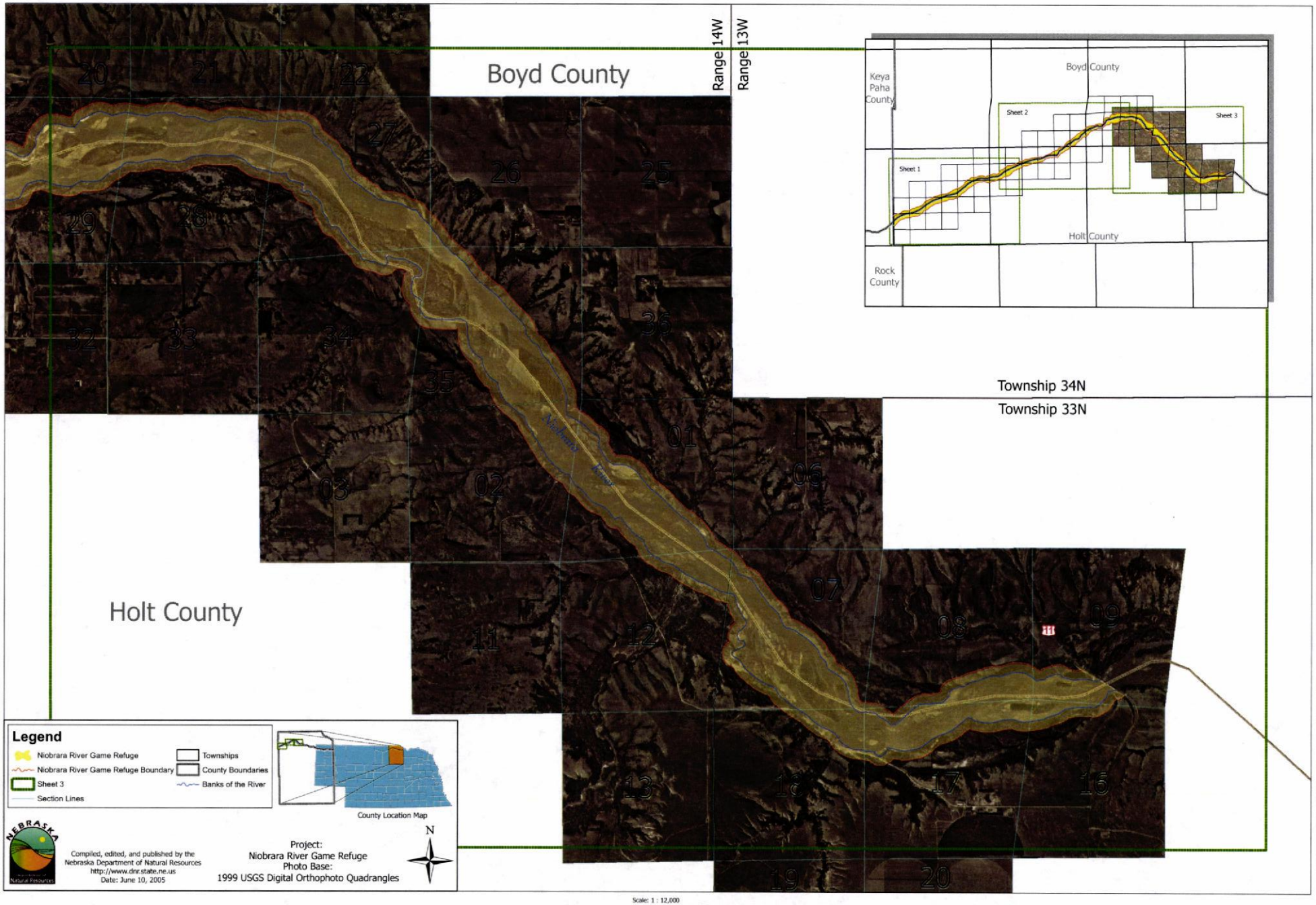

NORTH PLATTE RIVER GAME REFUGE
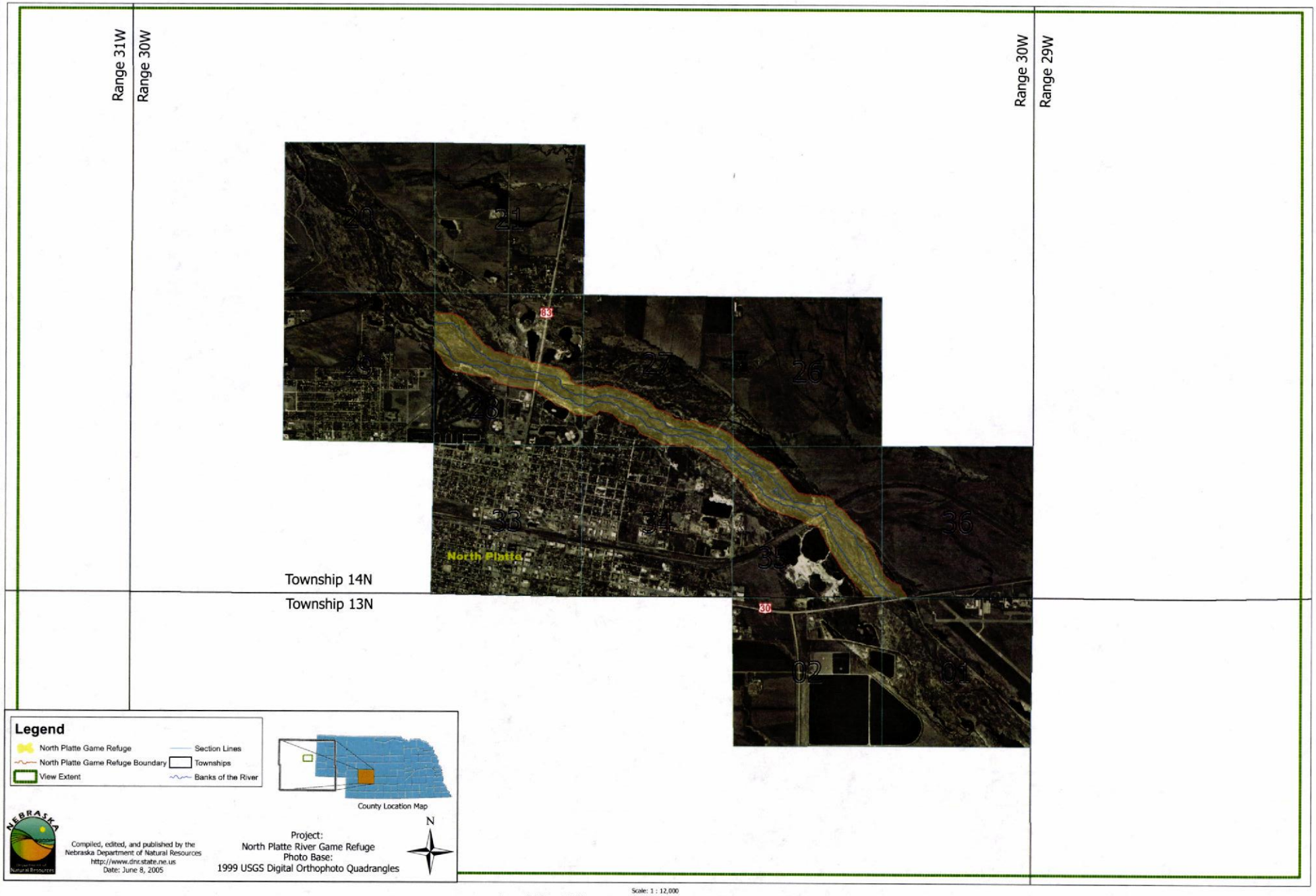
Sheet 1 of 1