

BEFORE THE NEBRASKA PUBLIC SERVICE COMMISSION

In the Matter of the Nebraska	)	Application No. 911-024.50
Public Service Commission, on	)	
its own motion, seeking to	)	
develop policies and process	)	ORDER GRANTING ACCESS
requests for access to GIS data	)	
and the GIS Repository: Douglas	)	
County GIS.	)	Entered: June 10, 2014

BY THE COMMISSION:

O P I N I O N     A N D     F I N D I N G S

On or about August 8, 2006, the Nebraska Public Service Commission (Commission) opened the above-captioned docket, on its own motion, to develop policies and process requests for access to GIS data and the GIS Repository.

In an order entered on August 30, 2005 in Docket No. 911-011/PI-97, the Commission approved the development of proper GIS data and map databases for public safety answering points (PSAPs) or supplementation of existing map databases necessary for Phase II service. The Commission has since approved funding for the development of GIS data for several PSAPs.

On April 4, 2006, the Commission also approved funding for a centralized data repository (Repository) for the GIS data in order to allow for maintenance of the data and access to the data by individual PSAPs and the Commission.

On October 10, 2007, the Commission established a GIS Data Repository Access and Use Policy and a procedure for entities to request access to the Repository. The Commission amended its GIS Policy on April 9, 2013.

On or about May 30<sup>th</sup>, 2014, Douglas County GIS submitted an application requesting access to the Repository for 911 purposes. Specifically, seeking the ability to view, download and upload street centerlines, railways, boundaries, public areas, water features, and fire districts for Douglas, Sarpy, Washington, Dodge, and Saunders Counties. The Commission finds that the request should be granted and passwords issued.

Douglas County GIS shall be bound by the GIS Policy. The Commission reserves the right to amend the Policy at any time.

O R D E R

IT IS THEREFORE ORDERED by the Nebraska Public Service Commission that Douglas County GIS's application for access to the GIS Repository is granted as described herein.

IT IS FURTHER ORDERED that Douglas County GIS shall be bound by the GIS Access and Use Policy, attached hereto as Appendix A.

MADE AND ENTERED at Lincoln, Nebraska, this 10<sup>th</sup> day of June, 2014.

NEBRASKA PUBLIC SERVICE COMMISSION

COMMISSIONERS CONCURRING:

Chairman

ATTEST:

Executive Director

## **Appendix A**

### **GIS Repository Access and Use Policy**

#### General

Access to the Repository shall be password protected. The Commission will assign passwords to allow access to the Repository to each approved entity.

Access to the Repository shall be limited to federal or state agencies, counties, municipalities or other political subdivisions or entities or individuals acting on behalf of such agencies, counties, municipalities or other political subdivisions pursuant to a contract.

Only those entities and individuals approved by the Commission will have access to the Repository.

The Commission makes no warranties or guarantees with respect to the accuracy or completeness of the data contained within the Repository.

#### Request for Access to Repository

All requests for access to the Repository shall be made to the Commission in writing on the Commission approved form. The Commission and the Nebraska Telecommunications Infrastructure and Public Safety Department reserve the right to request additional information regarding any request.

Requests for access do not constitute requests for public records pursuant to Neb. Rev. Stat. § 84-712 et seq. Such requests shall be made consistent with statutory requirements.

All individuals who will be permitted to use the password shall be listed on the form.

The Commission will grant only those permissions necessary to allow the entity to use the Repository for its approved purpose. Access will be tailored to the needs of the requesting entity or individual.

The Commission reserves the right to deny access to any entity or individual or revoke access from any entity or individual as permitted by state law, Commission rules and regulations or Commission orders.

All approved entities and individuals are required to update the information on file with the Commission with respect to users immediately upon any changes. Failure to do so may result in revocation of access to the Repository.

#### Updates and Downloads

Upload capabilities enables a user to upload and replace data on the Repository. The ability to upload data onto the Repository requires advanced GIS technical expertise to ensure data are formatted in the correct manner.

The potential exists for damage to the Repository and corrupt the Repository database should incorrectly formatted or poorly constructed GIS data be uploaded onto the system.

The Commission will review upload access requests on a case-by-case basis.

Application No. 911-024.50

Page 2

O R D E R



IT IS THEREFORE ORDERED by the Nebraska Public Service Commission that Douglas County GIS's application for access to the GIS Repository is granted as described herein.

IT IS FURTHER ORDERED that Douglas County GIS shall be bound by the GIS Access and Use Policy, attached hereto as Appendix A.


MADE AND ENTERED at Lincoln, Nebraska, this 10<sup>th</sup> day of June, 2014.

NEBRASKA PUBLIC SERVICE COMMISSION

COMMISSIONERS CONCURRING:



//s//Frank E. Landis

  
Chairman

ATTEST:

  
Executive Director